1 A-3.1 EXISTING WEST ELEVATION
SCALE: NTS

2 A-3.1 EXISTING WEST ELEVATION
SCALE: NTS

3 A-3.1 EXISTING / PROPOSED WEST ELEVATION
SCALE: 3/16" = 1'-0"

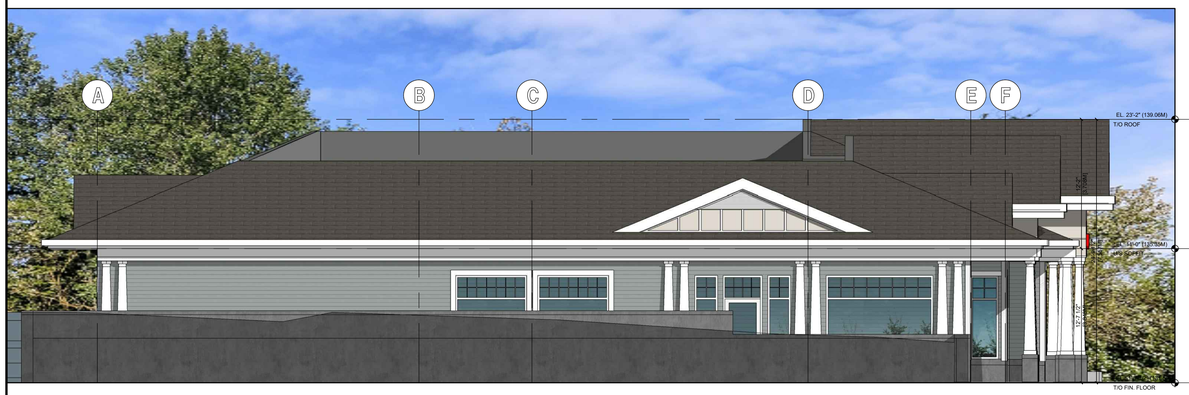

4 A-3.1 EXISTING NORTH ELEVATION
SCALE: 3/16" = 1'-0"

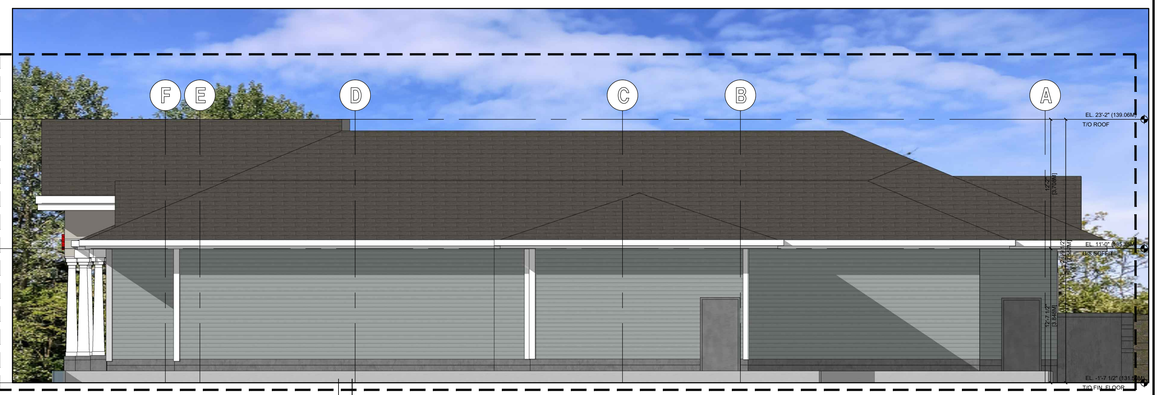

3 A-3.1 PROPOSED SOUTH ELEVATION
SCALE: 3/16" = 1'-0"

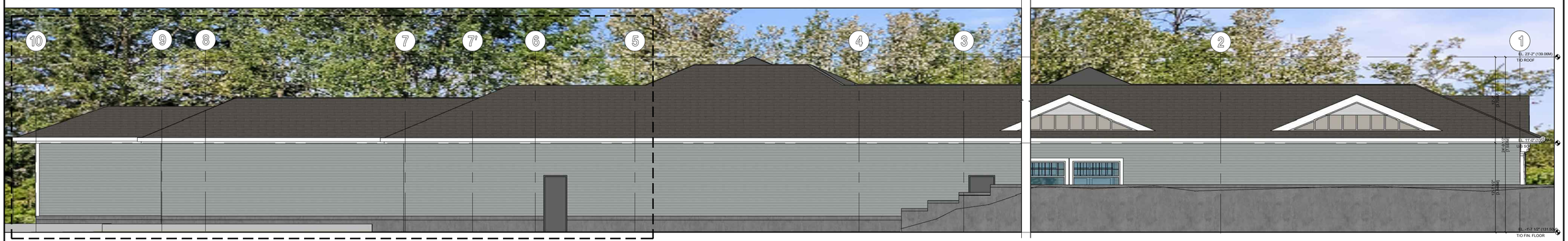

3 A-3.1 PROPOSED / EXISTING EAST ELEVATION
SCALE: 3/16" = 1'-0"

revisions

No	Date	Description
	2024-07-31	ISSUED FOR DP

This drawing, as an instrument of service, is the property of Urban Design Group Architects Ltd., and may not be reproduced, copied or loaned without written permission.

All designs, concepts, and other information shown on this drawing, are for use on this project only, and shall not be used otherwise without written permission.

consultant

RECEIVED
DP1354
2024-SEP-03
Current Planning

LONGWOOD STATION BUILDING H - EXPANSION

GWL REALTY ADVISORS

3-5765 TURNER ROAD, NANAIMO, BC

REGISTERED ARCHITECT
BRUCE V. CHUI
2024-07-31
BRITISH COLUMBIA

URBAN DESIGN GROUP ARCHITECTS LTD.
SUITE 1920 - 777 HORNBY STREET
VANCOUVER, BC V6Z1S4 CANADA
TEL 604.687.2334 WWW.UDGA.COM

project number 5749

sheet title

ELEVATIONS

date	2023-11-07	sheet number	A-3.1
scale	AS NOTED		
drawn	CDC/BI		
checked	AV		